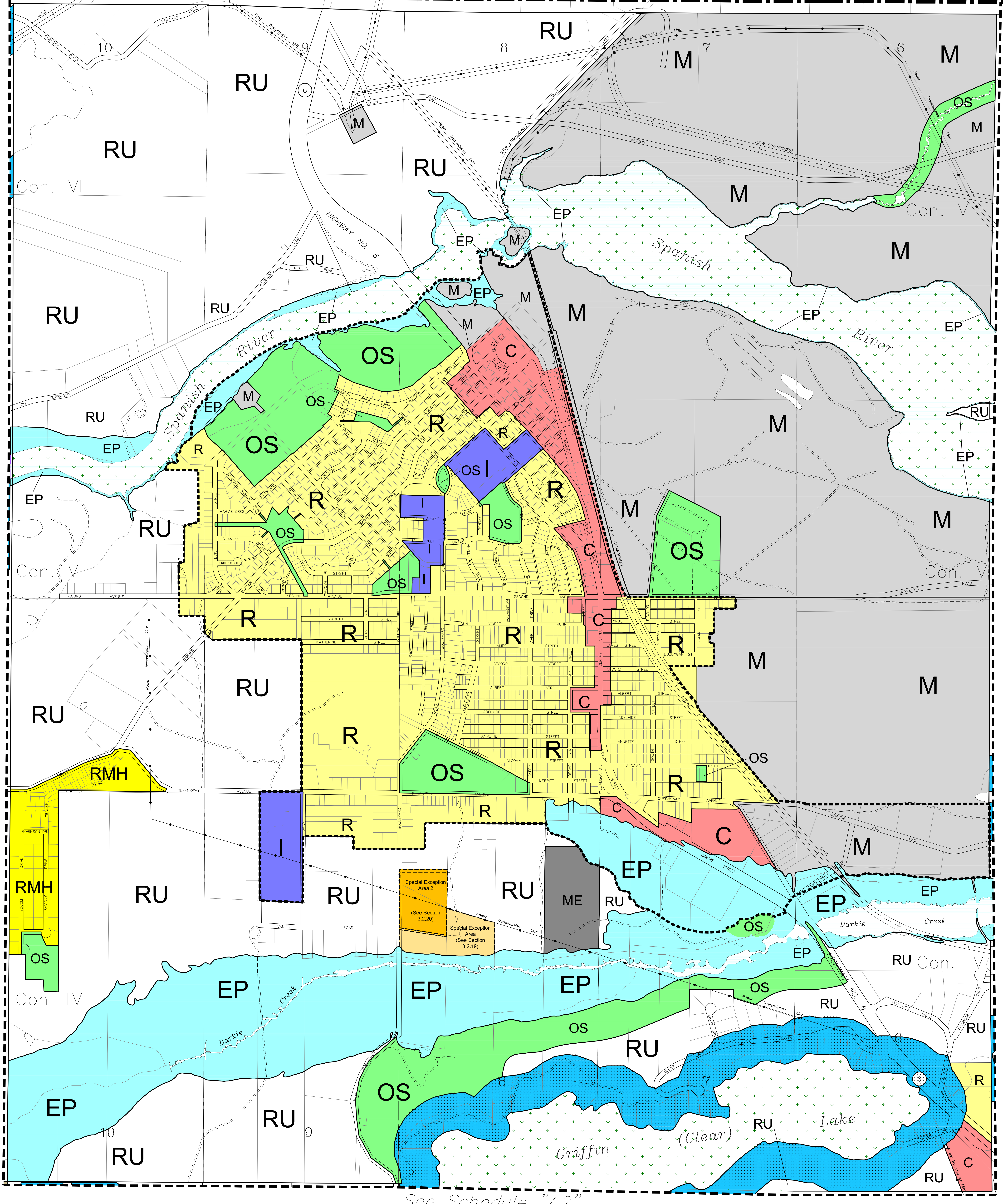



See Schedule "A2"

See Schedule "A2"



See Schedule "A2"




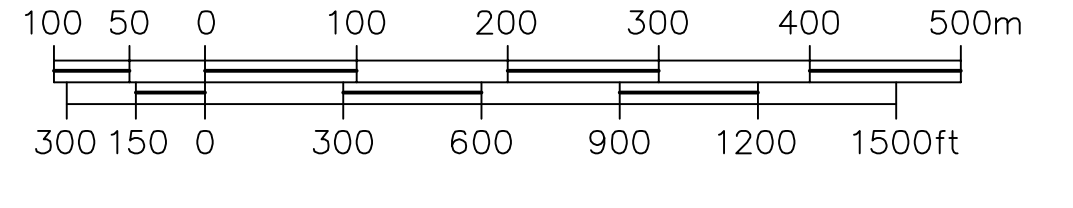
Official Plan

# Town of Espanola

AS ADOPTED BY COUNCIL ON

## Schedule "A1" Land Use Designations

Scale 1:5000



### Legend:

- Municipal Boundary
- Urban Service Area
- Provincial Highway
- Municipal Road
- Parcel Fabric
- Private Road
- Railway
- Railway (Abandoned)
- Power Transmission Line

### Designations:

- Residential
- Rural
- Mobile Home
- Waterfront
- Mineral Aggregate Extraction
- Environmental Protection
- Downtown and Highway Commercial
- Open Space
- Industrial
- Institutional
- Crown Land
- Special Exception Area 1
- Special Exception Area 2

This drawing is copyright protected and may not be reproduced or used for purposes other than those of the described work without the express written consent of J.L. Richards & Associates Limited.

